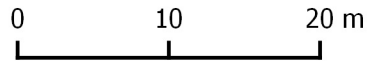


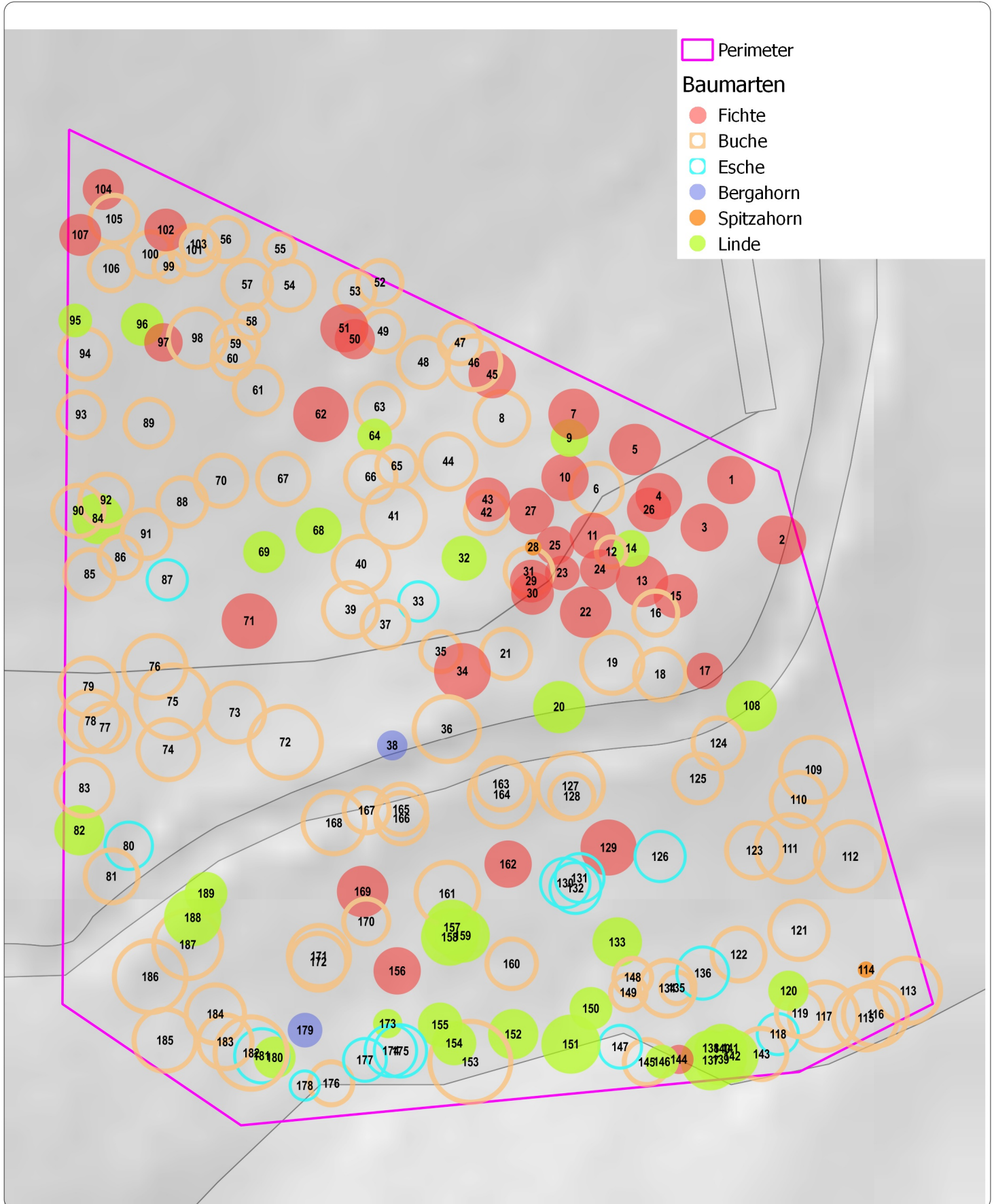
Marteloskop: Glarus Süd, Hetschis 0.85 ha



Masstab 1:500



Dauerwald



Fläche: 0.849 ha

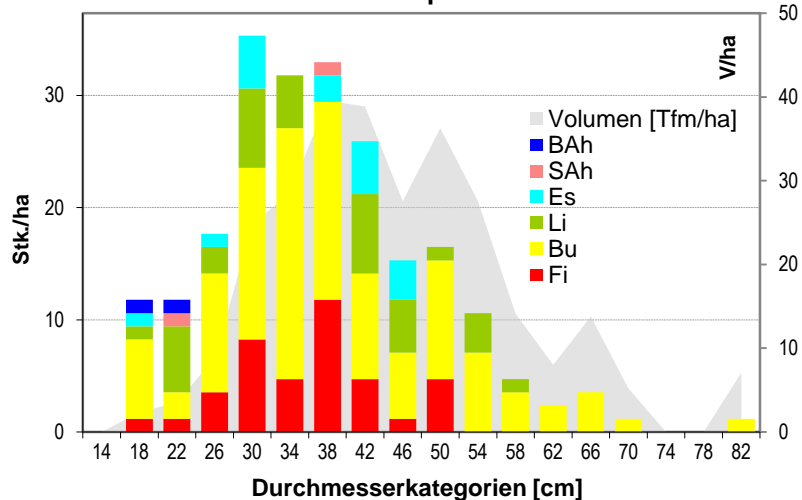
Bestehender Bestand (31. März 2017)

Anzahl Baumarten: 6

Baumartenmischung

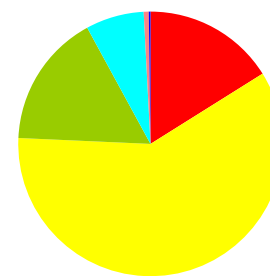
Baumart	Stk. Gesamt	Stk./ha	G [m ²]	G/ha [m ²]	V* [Tfm]	V/ha [Tfm]
Fichte	35	41	3.65	4.30	39.10	46.05
Buche	102	120	13.09	15.42	144.80	170.55
Linde	33	39	3.62	4.27	39.70	46.76
Esche	15	18	1.60	1.89	17.30	20.38
Spitzahorn	2	2	0.14	0.16	1.50	1.77
Bergahorn	2	2	0.06	0.07	0.50	0.59
Gesamt	189	223	22.17	26.12	242.90	286.10

Stammzahlen- und Volumenverteilung pro BHD-Stufen pro Hektare



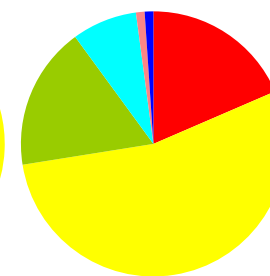
Nadelholz [% V]: **16%**
 Laubholz [% V]: **84%**
 Volumen des Mittelstammes: **1.29 Tfm**
 Kluppschwelle: **16 cm**

Baumartenmischung [% V]



■ Fi (16%) ■ Bu (60%)
 ■ Li (16%) ■ Es (7%)
 ■ SAh (1%) ■ BAh (0%)

Baumartenmischung [% Stz]



■ Fi (19%) ■ Bu (54%)
 ■ Li (17%) ■ Es (8%)
 ■ SAh (1%) ■ BAh (1%)

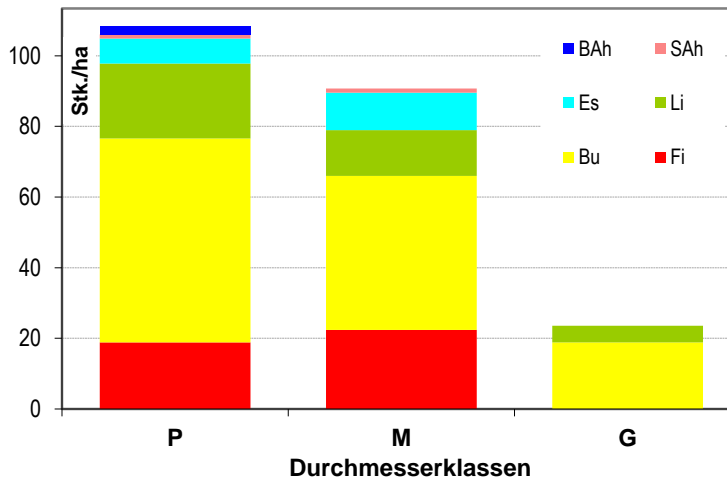
Verteilung der BHD-Klassen

BHD-Klassen	Stk. Gesamt	Stk./ha	G [m ²]	G/ha [m ²]	V* [Tfm]	V/ha [Tfm]
Schwachholz (P)	92	108	5.78	6.81	57.80	68.08
Mittleres-Holz (M)	77	91	10.83	12.75	120.80	142.29
Starkholz (G)	20	24	5.56	6.55	64.30	75.74

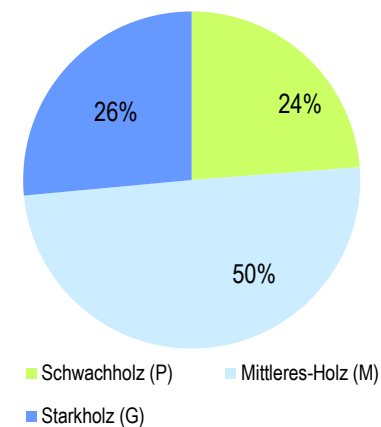
TP: 10-16 cm
 P: 16-34 cm
 M: 34-54 cm
 G: 54-84 cm
 TG: >84 cm

PMG gemäss H. Biolley:
 P : 17.5 - 32.5 **15%**
 M : 32.5 - 52.5 **60%**
 G : > 52.5 cm **24%**
 PMG Mittelstamm: **1.33 sv**

Anzahl Bäume pro Baumart und BHD-Klasse



Verteilung der BHD-Klassen [% V]



* Tarif Glarus